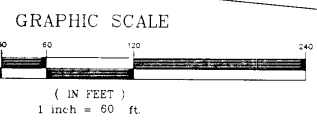



FILED
 CLERK SUPERIOR COURT
 06 APR 20 AM 11:22
 AUGUSTA, GEORGIA



ETOWAH ENGINEERING & SURVEYING, INC.
 307 W/I PARKWAY
 DALLAS, GEORGIA 30132
 (O)770-445-6574 (F)770-445-2284

FINAL PLAT OF
AUGUSTA WOODS
 PHASE ONE
 89/81

LOCATED IN LAND LOTS 126 AND 127
 SIXTH DISTRICT
 CITY OF VILLA RICA, CARROLL COUNTY, GEORGIA

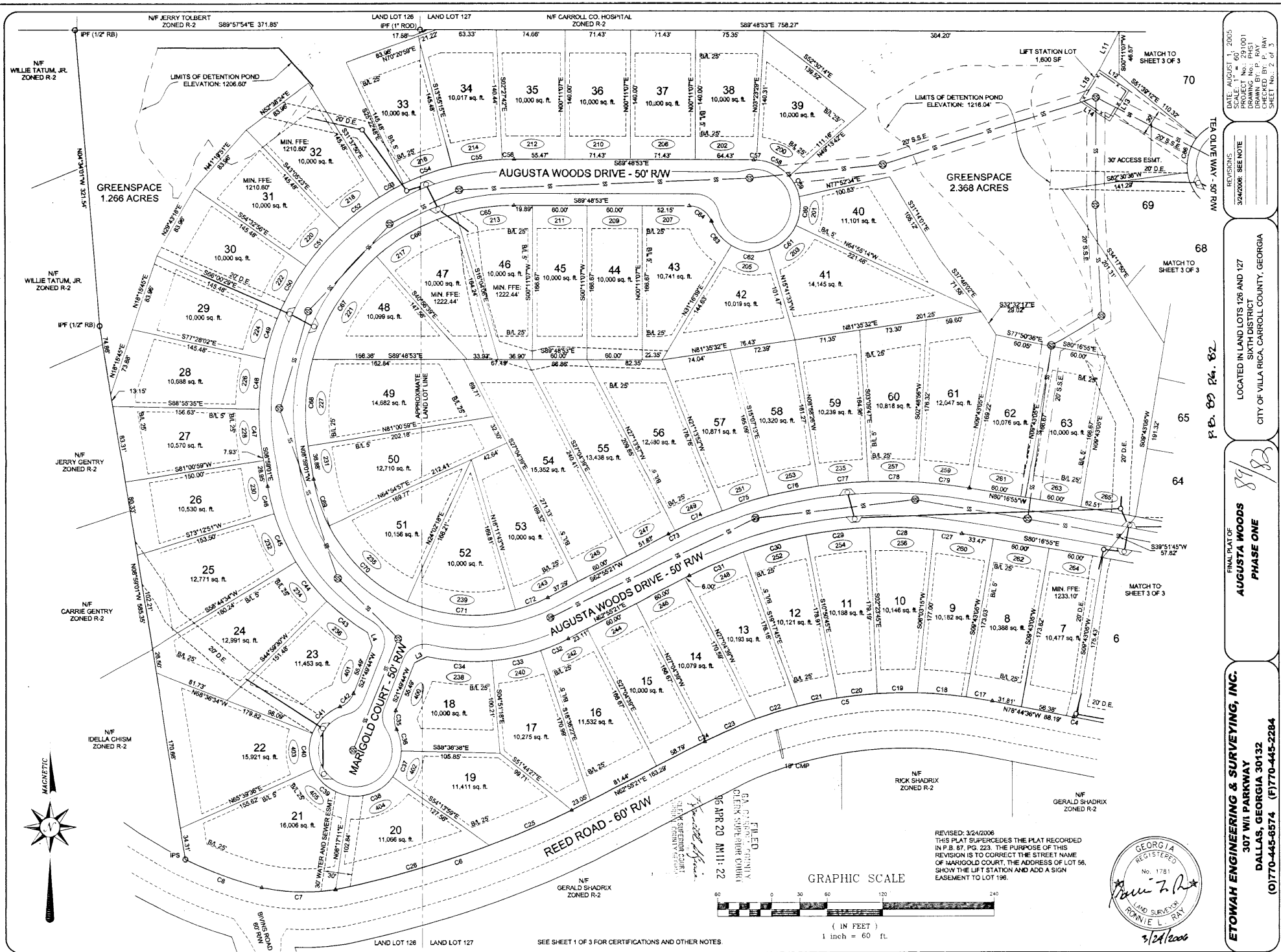
REVISIONS
3/24/2006: SEE NOTE

GEORGIA REGISTERED
 No. 1781
Ronnie L. Ray
 AND SURVEYOR
 RONNIE L. RAY
 4/2/2006

REVISED: 3/24/2006
 THIS PLAT SUPERCEDES THE PLAT RECORDED
 IN P.B. 87, PG. 223. THE PURPOSE OF THIS
 REVISION IS TO CORRECT THE STREET NAME
 OF MARGOLD COURT, THE ADDRESS OF LOT 56.
 SHOW THE LIFT STATION AND ADD A SIGN
 EASEMENT TO LOT 196.

SEE SHEET 1 OF 3 FOR CERTIFICATIONS AND OTHER NOTES.

P.B. 89 P.4. 61



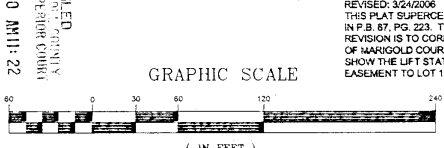
DATE: AUGUST 1, 2005
 PROJECT NO.: 291001
 DRAWING NO.: PH151
 CHECKED BY: P. RAY
 SHEET NO.: 2 OF 3

REVISIONS
 3/24/2006: SEE NOTE

FINAL PLAT OF
AUGUSTA WOODS
PHASE ONE

LOCATED IN LAND LOTS 126 AND 127
 SIXTH DISTRICT
 CITY OF VILLA RICA, CARROLL COUNTY, GEORGIA

ETOWAH ENGINEERING & SURVEYING, INC.
 307 WIL PARKWAY
 DALLAS, GEORGIA 30132
 (01770-445-6574 (F)1770-445-2284



REVISED: 3/24/2006
 THIS PLAT SUPERSEDES THE PLAT RECORDED
 IN P.B. BY PG. 223. THE PURPOSE OF THIS
 REVISION IS TO CORRECT THE STREET NAME
 OF MANGOLD COURT, THE ADDRESS OF LOT 56,
 SHOW THE LIFT STATION AND ADD A SIGN
 EASEMENT TO LOT 196.



SEE SHEET 1 OF 3 FOR CERTIFICATIONS AND OTHER NOTES